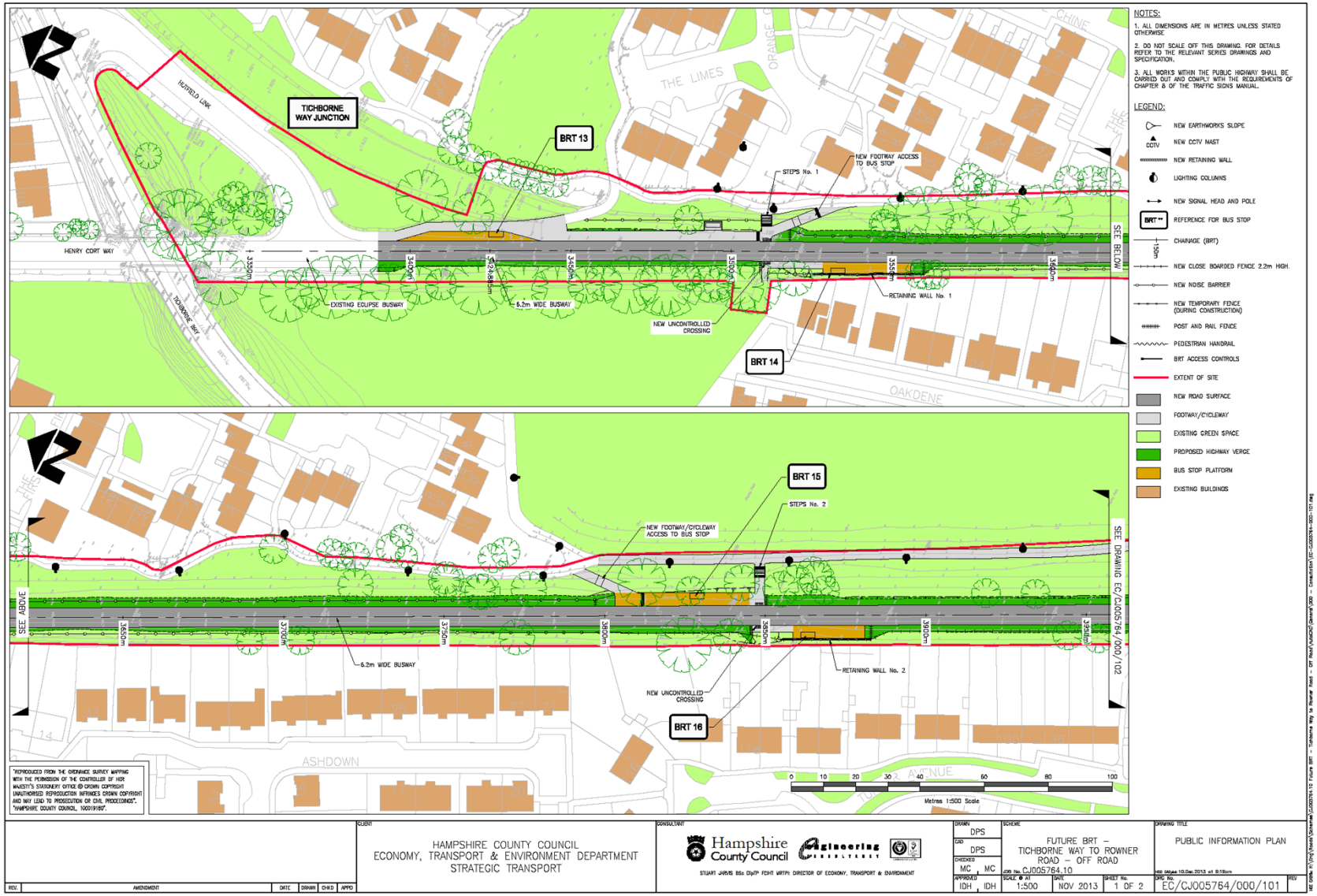

NOTES:

1. ALL DIMENSIONS ARE IN METRES UNLESS STATED OTHERWISE
2. DO NOT SCALE OFF THIS DRAWING. FOR DETAILS REFER TO THE RELEVANT SERIES DRAWINGS AND SPECIFICATION.
3. ALL WORKS WITHIN THE PUBLIC HIGHWAY SHALL BE CARRIED OUT AND COMPLY WITH THE REQUIREMENTS OF CHAPTER 8 OF THE TRAFFIC SIGNS MANUAL.

LEGEND:

- NEW EARTHWORKS SLOPE
- CCTV — NEW CCTV MAST
- NEW RETAINING WALL
- LIGHTING COLUMNS
- NEW SIGNAL HEAD AND POLE
- BRT ** — REFERENCE FOR BUS STOP
- 150m — CHAINAGE (BRT)
- NEW CLOSE BOARDED FENCE 2.2m HIGH.
- NEW NOISE BARRIER
- NEW TEMPORARY FENCE (DURING CONSTRUCTION)
- POST AND RAIL FENCE
- PEDESTRIAN HANDRAIL
- BRT ACCESS CONTROLS
- EXTENT OF SITE
- NEW ROAD SURFACE
- FOOTWAY/CYCLEWAY
- EXISTING GREEN SPACE
- PROPOSED HIGHWAY VERGE
- BUS STOP PLATFORM
- EXISTING BUILDINGS

REV.	AMENDMENT	DATE	DRAWN	CHKD	APPD

CLIENT: HAMPSHIRE COUNTY COUNCIL
ECONOMY, TRANSPORT & ENVIRONMENT DEPARTMENT
STRATEGIC TRANSPORT

CONSULTANT: Hampshire County Council Engineering Consultancy
STUART JARVIS BSc DipTP FCIHT MRTPI DIRECTOR OF ECONOMY, TRANSPORT & ENVIRONMENT

DRAWN	DPS
CAD	DPS
CHECKED	MC, MC
APPROVED	IDH, IDH
SCHEME	FUTURE BRT – TICHBORNE WAY TO ROWNER ROAD – OFF ROAD
JOB No.	CJ005764.10
SCALE @ A1	1:500
DATE	NOV 2013
SHEET No.	1 OF 2
DRAWING TITLE	PUBLIC INFORMATION PLAN
DRG No.	EC/CJ005764/000/101
REV	

Ins

Appendix 1

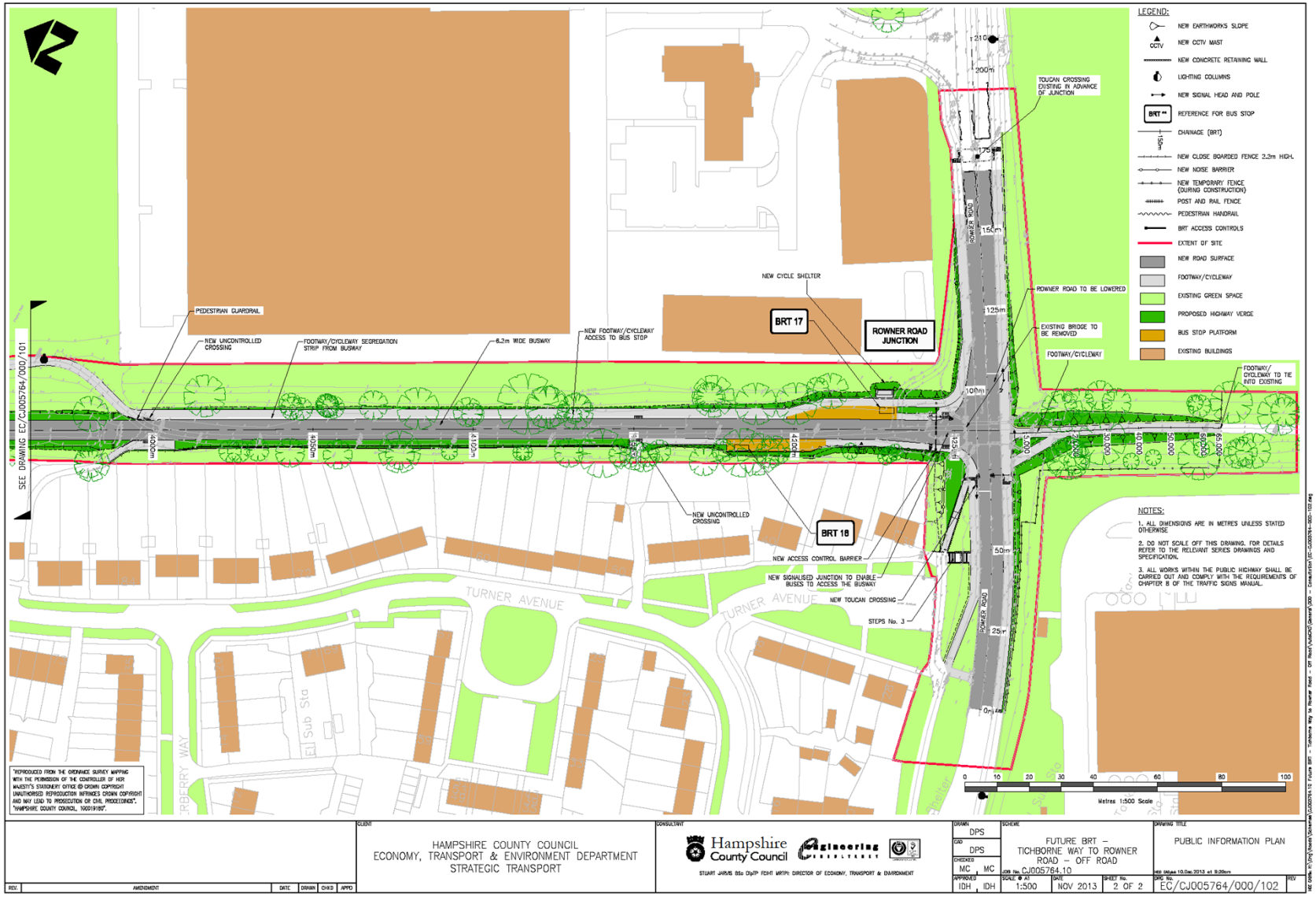
LEGEND:
NEW EARTHWORKS SLOPE
NEW CCTV MAST
NEW CONCRETE RETAINING WALL
LIGHTING COLUMNS
NEW SIGNAL HEAD AND POLE
REFERENCE FOR BUS STOP
CHAINAGE (BRT)
NEW CLOSE BOARDED FENCE 2.2m HIGH.
NEW NOISE BARRIER
NEW TEMPORARY FENCE (DURING CONSTRUCTION)
POST AND RAIL FENCE
PEDESTRIAN HANDRAIL
BRT ACCESS CONTROLS
EXTENT OF SITE
NEW ROAD SURFACE
FOOTWAY/CYCLEWAY
EXISTING GREEN SPACE
PROPOSED HIGHWAY VERGE
BUS STOP PLATFORM
EXISTING BUILDINGS
TOUCAN CROSSING EXISTING IN ADVANCE OF JUNCTION
NEW CYCLE SHELTER
BRT 17
ROWNER ROAD JUNCTION
ROWNER ROAD TO BE LOWERED
EXISTING BRIDGE TO BE REMOVED
FOOTWAY/CYCLEWAY
FOOTWAY/ CYCLEWAY TO TIE INTO EXISTING
PEDESTRIAN GUARDRAIL
NEW UNCONTROLLED CROSSING
FOOTWAY/CYCLEWAY SEGREGATION STRIP FROM BUSWAY
6.2m WIDE BUSWAY
NEW FOOTWAY/CYCLEWAY ACCESS TO BUS STOP
SEE DRAWING EC/CJ005764/000/101
NEW UNCONTROLLED CROSSING
BRT 18
NEW ACCESS CONTROL BARRIER
NEW SIGNALISED JUNCTION TO ENABLE BUSES TO ACCESS THE BUSWAY
NEW TOUCAN CROSSING
STEPS No. 3
TURNER AVENUE
TURNER AVENUE
ROWNER ROAD
NOTES:
1. ALL DIMENSIONS ARE IN METRES UNLESS STATED OTHERWISE
2. DO NOT SCALE OFF THIS DRAWING. FOR DETAILS REFER TO THE RELEVANT SERIES DRAWINGS AND SPECIFICATION.
3. ALL WORKS WITHIN THE PUBLIC HIGHWAY SHALL BE CARRIED OUT AND COMPLY WITH THE REQUIREMENTS OF CHAPTER 8 OF THE TRAFFIC SIGNS MANUAL.
"REPRODUCED FROM THE ORDNANCE SURVEY MAPPING WITH THE PERMISSION OF THE CONTROLLER OF HER MAJESTY'S STATIONERY OFFICE © CROWN COPYRIGHT UNAUTHORISED REPRODUCTION INFRINGES CROWN COPYRIGHT AND MAY LEAD TO PROSECUTION OR CIVIL PROCEEDINGS". "HAMPSHIRE COUNTY COUNCIL, 100019180".
Metres 1:500 Scale
CLIENT
HAMPSHIRE COUNTY COUNCIL
ECONOMY, TRANSPORT & ENVIRONMENT DEPARTMENT
STRATEGIC TRANSPORT
CONSULTANT
Hampshire County Council
Engineering Consultancy
STUART JARVIS BSc DipTP FCIHT MRTPI: DIRECTOR OF ECONOMY, TRANSPORT & ENVIRONMENT
DRAWN DPS
CHECKED MC
APPROVED IDH
SCHEME
FUTURE BRT – TICHBORNE WAY TO ROWNER ROAD – OFF ROAD
JOB No. CJ005764.10
SCALE @ A1 1:500
DATE NOV 2013
SHEET No. 2 OF 2
DRAWING TITLE
PUBLIC INFORMATION PLAN
DRG No. EC/CJ005764/000/102
REV.
AMENDMENT
DATE
DRAWN
CHKD
APPD

Appendix 2

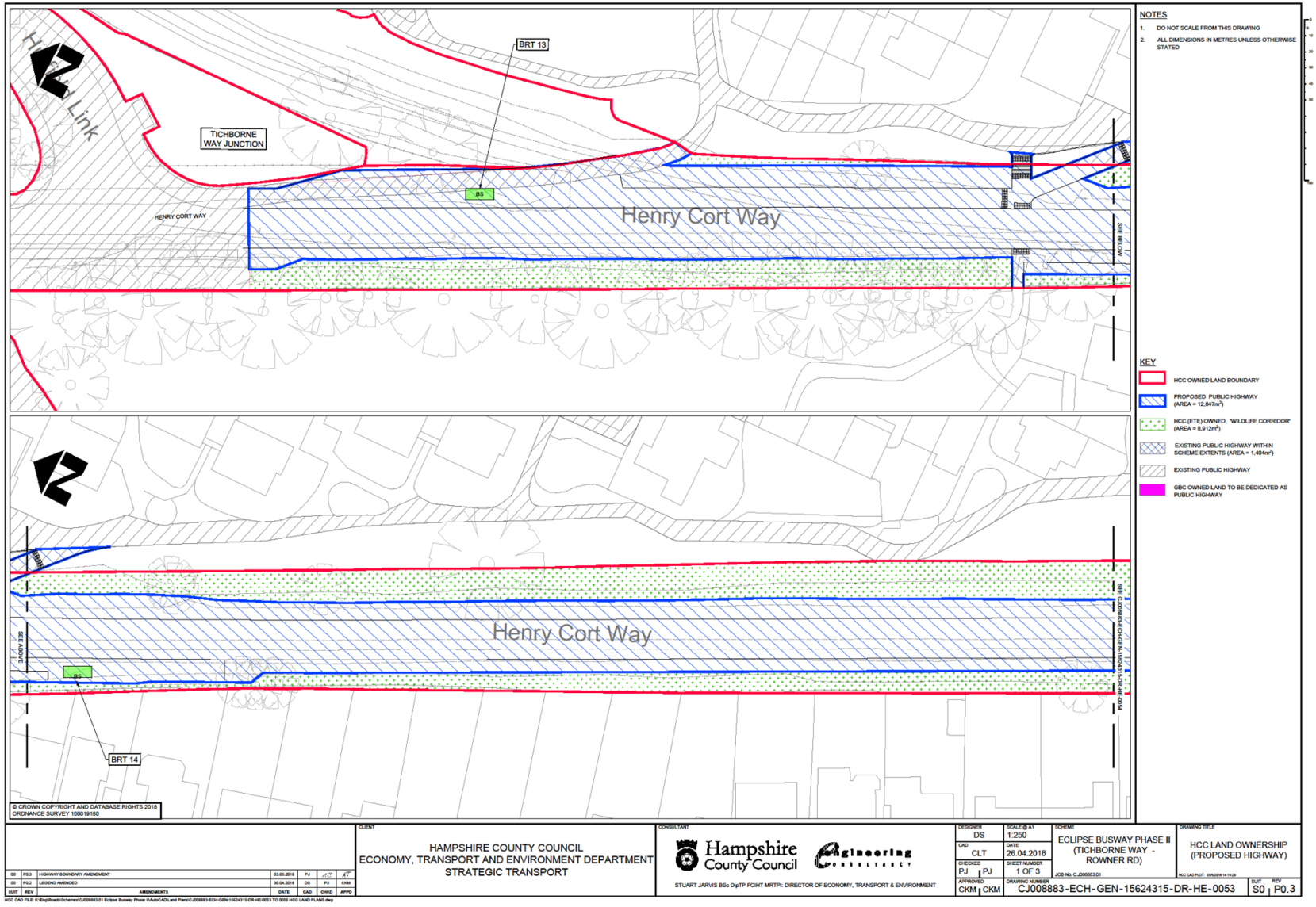
BRT 13
TICHBORNE WAY JUNCTION
Link
HENRY CORT WAY
BS
Henry Cort Way
SEE BELOW
SEE ABOVE
BRT 14
© CROWN COPYRIGHT AND DATABASE RIGHTS 2018
ORDNANCE SURVEY 100019180
NOTES
1. DO NOT SCALE FROM THIS DRAWING
2. ALL DIMENSIONS IN METRES UNLESS OTHERWISE STATED
KEY
HCC OWNED LAND BOUNDARY
PROPOSED PUBLIC HIGHWAY (AREA = 12,647m²)
HCC (ETE) OWNED, 'WILDLIFE CORRIDOR' (AREA = 8,912m²)
EXISTING PUBLIC HIGHWAY WITHIN SCHEME EXTENTS (AREA = 1,404m²)
EXISTING PUBLIC HIGHWAY
GBC OWNED LAND TO BE DEDICATED AS PUBLIC HIGHWAY
S0 P0.3 HIGHWAY BOUNDARY AMENDMENT 03.05.2018 PJ
S0 P0.2 LEGEND AMENDED 30.04.2018 DS PJ CKM
SUIT REV AMENDMENTS DATE CAD CHKD APPD
CLIENT
HAMPSHIRE COUNTY COUNCIL
ECONOMY, TRANSPORT AND ENVIRONMENT DEPARTMENT
STRATEGIC TRANSPORT
CONSULTANT
Hampshire County Council
Engineering Consultancy
STUART JARVIS BSc DipTP FCIHT MRTPI: DIRECTOR OF ECONOMY, TRANSPORT & ENVIRONMENT
DESIGNER DS
CAD CLT
CHECKED PJ PJ
APPROVED CKM CKM
SCALE @ A1 1:250
DATE 26.04.2018
SHEET NUMBER 1 OF 3
SCHEME
ECLIPSE BUSWAY PHASE II (TICHBORNE WAY - ROWNER RD)
DRAWING TITLE
HCC LAND OWNERSHIP (PROPOSED HIGHWAY)
DRAWING NUMBER CJ008883-ECH-GEN-15624315-DR-HE-0053
SUIT S0 REV P0.3

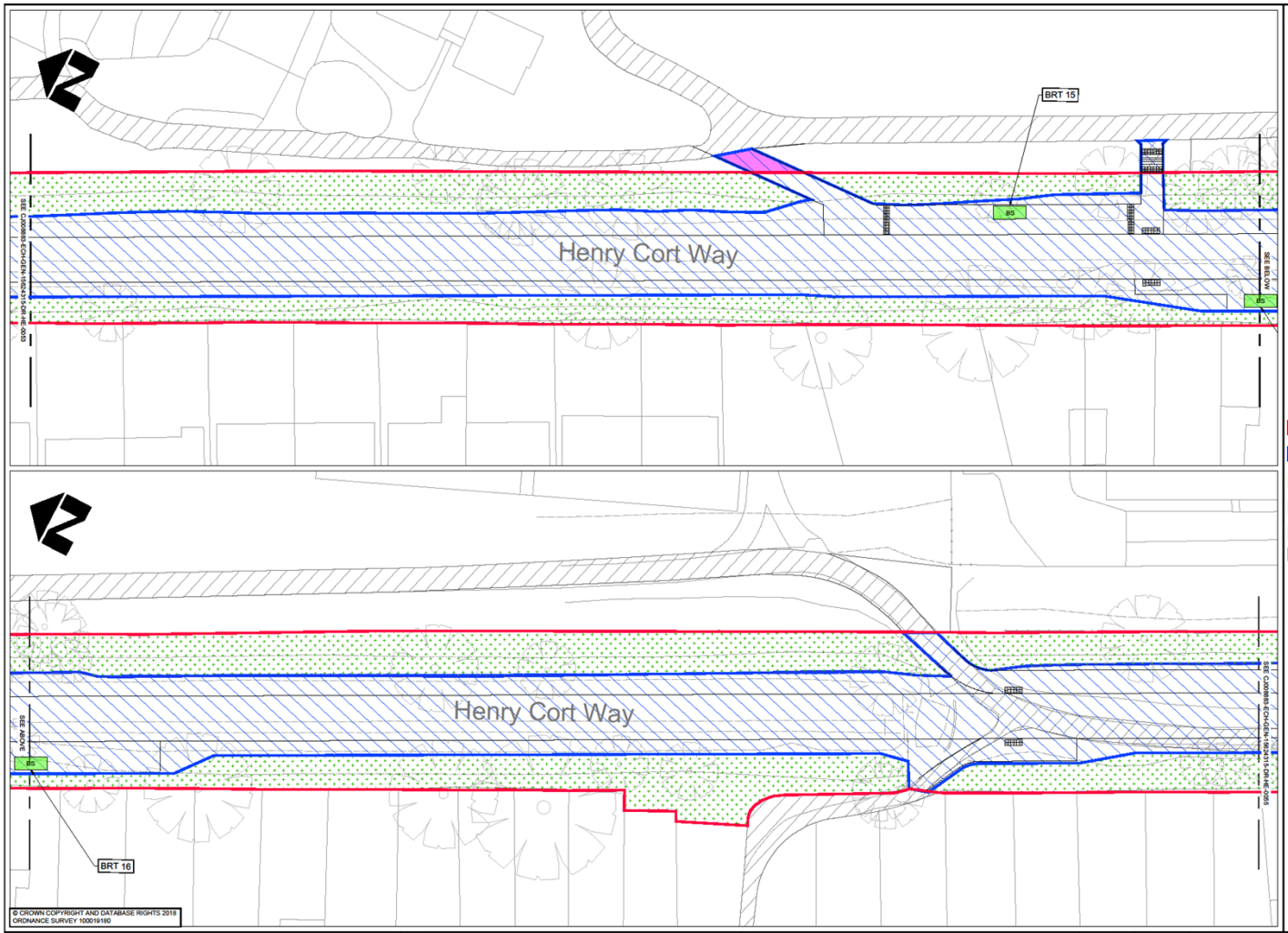

NOTES

1. DO NOT SCALE FROM THIS DRAWING
2. ALL DIMENSIONS IN METRES UNLESS OTHERWISE STATED

KEY

- HCC OWNED LAND BOUNDARY
- PROPOSED PUBLIC HIGHWAY (AREA = 12,647m²)
- HCC (ETE) OWNED, 'WILDLIFE CORRIDOR' (AREA = 8,912m²)
- EXISTING PUBLIC HIGHWAY WITHIN SCHEME EXTENTS (AREA = 1,404m²)
- EXISTING PUBLIC HIGHWAY
- GBC OWNED LAND TO BE DEDICATED AS PUBLIC HIGHWAY

SUIT	REV	AMENDMENTS	DATE	CAD	CHKD	APPD
S0	P0.3	HIGHWAY BOUNDARY AMENDMENT	03.05.2018	PJ	CLT	CLT
S0	P0.2	LEGEND AMENDED	30.04.2018	DS	PJ	CKM

HCC CAD FILE: K:\Eng\Roads\Schemes\CJ008883.01 Eclipse Busway Phase II\AutoCAD\Land Plans\CJ008883-ECH-GEN-15624315-DR-HE-0053 TO 0055 HCC LAND PLANS.dwg

CLIENT
HAMPSHIRE COUNTY COUNCIL
ECONOMY, TRANSPORT AND ENVIRONMENT DEPARTMENT
STRATEGIC TRANSPORT

CONSULTANT
Hampshire County Council
Engineering Consultancy
STUART JARVIS BSc DipTP FCIHT MRTPI: DIRECTOR OF ECONOMY, TRANSPORT & ENVIRONMENT

DESIGNER: DS	SCALE @ A1: 1:250	SCHEME: ECLIPSE BUSWAY PHASE II (TICHBORNE WAY - ROWNER RD)	DRAWING TITLE: HCC LAND OWNERSHIP (PROPOSED HIGHWAY)
CAD: CLT	DATE: 26.04.2018		
CHECKED: PJ / PJ	SHEET NUMBER: 2 OF 3	JOB No. C_JD08883.01	HCC CAD PLOT: 09/05/18 14:19:53
APPROVED: CKM / CKM	DRAWING NUMBER: CJ008883-ECH-GEN-15624315-DR-HE-0054	SUIT: S0	REV: P0.3

Appendix 2

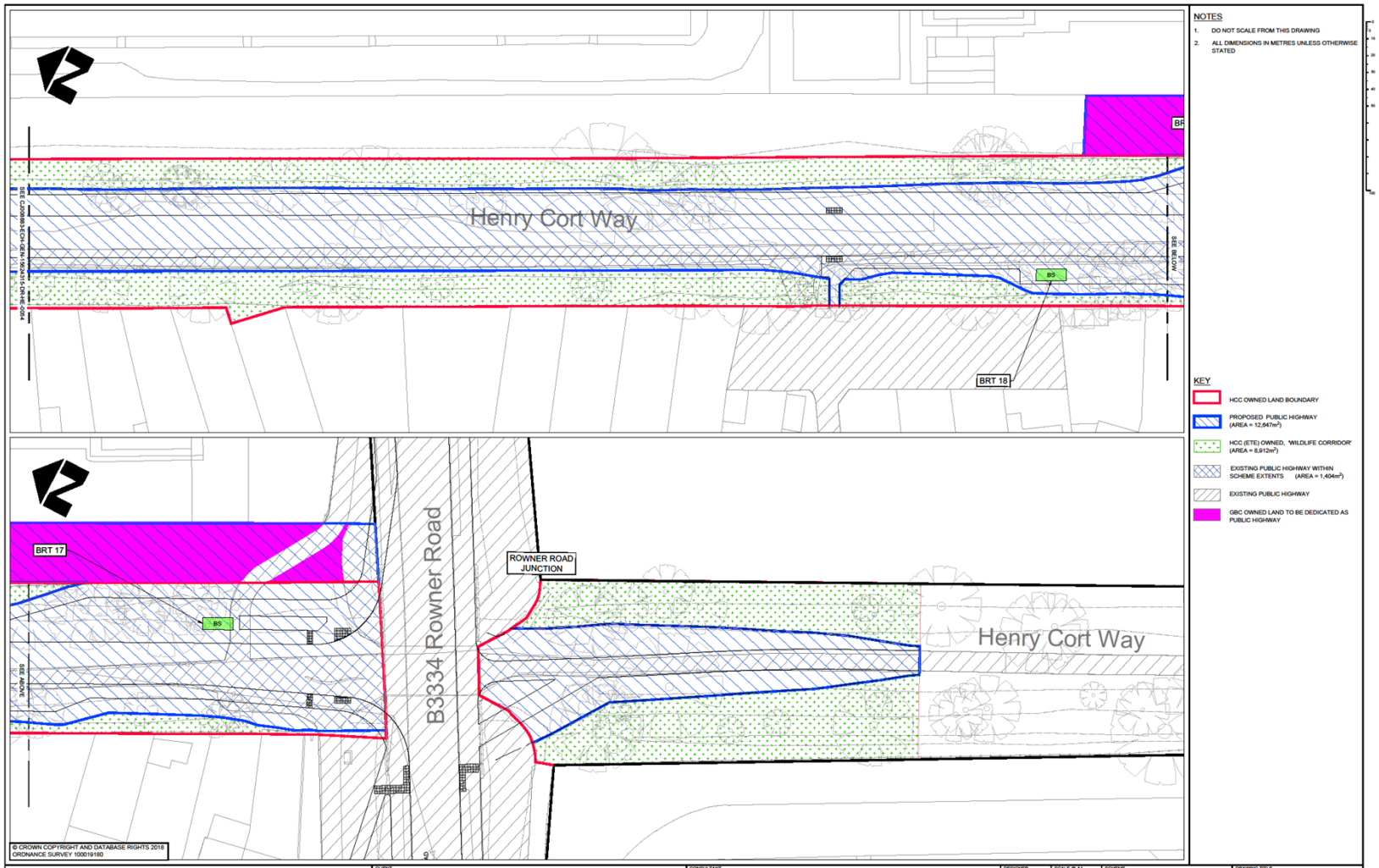

SUIT	REV	AMENDMENTS	DATE	CAD	CHKD	APPD
S0	P0.3	HIGHWAY BOUNDARY AMENDMENT	03.05.2018	PJ	PJ	PJ
S0	P0.2	LEGEND AMENDED	30.04.2018	DS	PJ	CKM

HCC CAD FILE: K:\Eng\Roads\Schemes\CJ008883.01 Eclipse Busway Phase II\Auto\CAD\Land Plans\CJ008883-ECH-GEN-15624315-DR-HE-0055 TO 3033 HCC LAND PLANS.dwg

CLIENT
HAMPSHIRE COUNTY COUNCIL
ECONOMY, TRANSPORT AND ENVIRONMENT DEPARTMENT
STRATEGIC TRANSPORT

CONSULTANT
Hampshire County Council Engineering Consultancy
STUART JARVIS BSc DipTP FCIHT MRTPI: DIRECTOR OF ECONOMY, TRANSPORT & ENVIRONMENT

DESIGNER	SCALE @ A1	SCHEME	DRAWING TITLE
DS	1:250	ECLIPSE BUSWAY PHASE II (TICHBORNE WAY - ROWNER RD)	HCC LAND OWNERSHIP (PROPOSED HIGHWAY)
CAD: CLT	DATE: 26.04.2018		
CHECKED: PJ / PJ	SHEET NUMBER: 3 OF 3	JOB No. C_J008883.01	HCC CAD PLOT: 03/05/2018 14:28:21
APPROVED: CKM / CKM	DRAWING NUMBER: CJ008883-ECH-GEN-15624315-DR-HE-0055	SUIT: S0	REV: P0.3